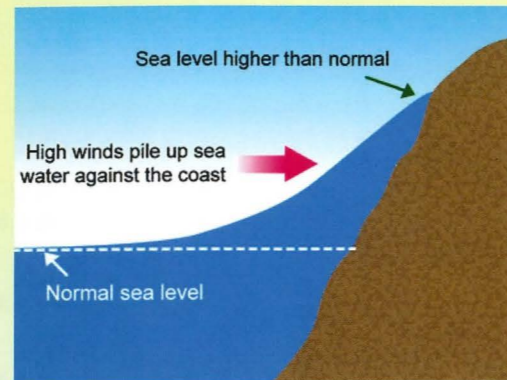
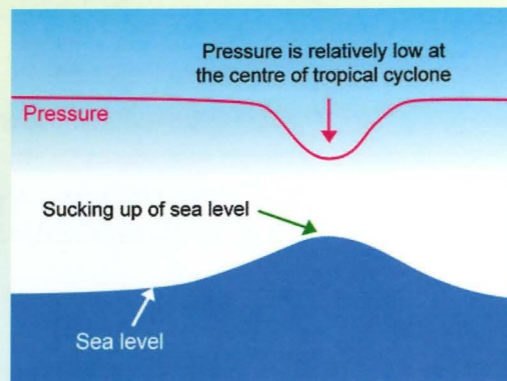


Sea Level Rise due to Tropical Cyclones

Storm surge is a rise of sea level due to the combined effects of low pressure and high winds associated with a tropical cyclone.

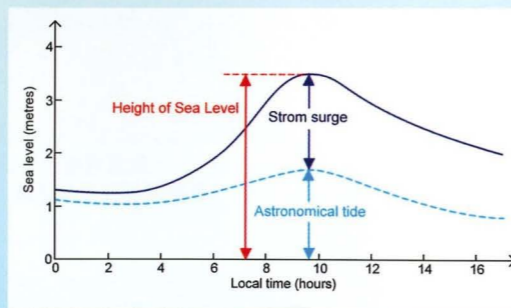


Effect of high winds



Effect of low pressure

When storm surge occurs during astronomical high tide, the resultant sea level can be very high giving rise to flooding to low-lying areas. In general, if the resultant sea level at Victoria Harbour is 3 metres or higher, flooding may occur in the low-lying areas in Hong Kong.

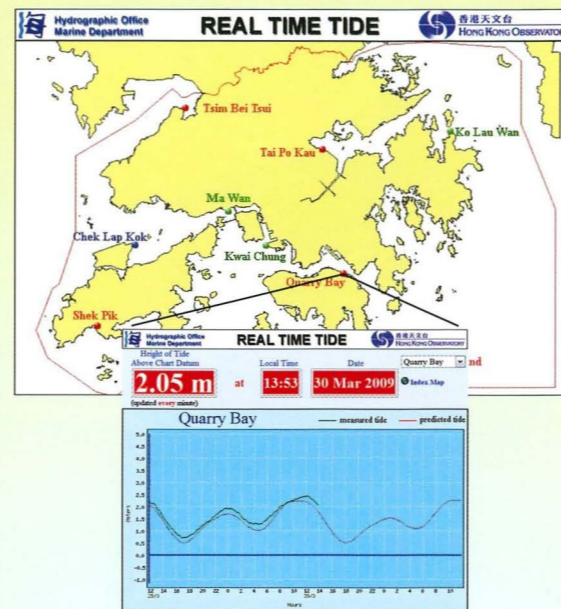


$$\text{Height of Sea Level} = \text{Astronomical Tide} + \text{Storm Surge}$$

Storm Surge Monitoring and Prediction

Monitoring


The Observatory monitors the real-time water level in Hong Kong by a network of tide gauges, in collaboration with the Marine Department and the Airport Authority.



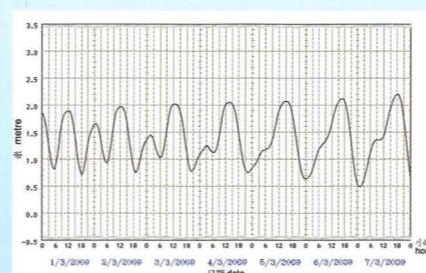
Real-time tide data on the Observatory website
(<http://www.weather.gov.hk/tide/marine/chko.htm> or
<http://www.hko.gov.hk/tide/marine/chko.htm>)

Astronomical Tide Prediction

The Observatory predicts the astronomical tide in Hong Kong. In the autumn of every year, the Observatory publishes the "Tide Tables for Hong Kong" for the next year. The tidal predictions are also made available on the web for public's reference (http://www.weather.gov.hk/tide/estation_select.htm or http://www.hko.gov.hk/tide/estation_select.htm).



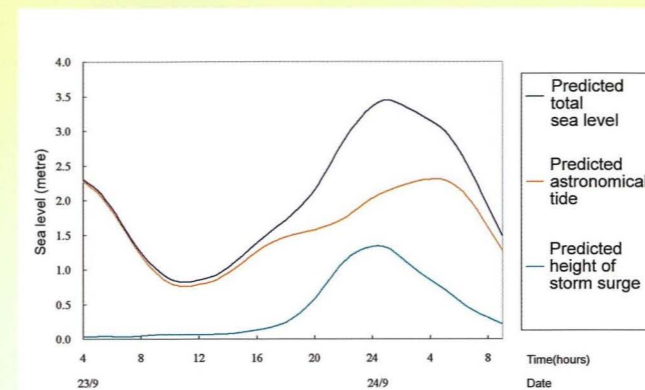
Tide Tables for Hong Kong



Predicted astronomical tide chart for Quarry Bay

Storm Surge Prediction

When a tropical cyclone approaches Hong Kong, the Observatory will predict the height of storm surge by numerical modelling based on the forecast track and intensity of the tropical cyclone. If the resultant sea level (storm surge + astronomical tides) exceeds the threshold value, the Observatory will include storm surge flood information in the Tropical Cyclone Bulletins, to alert members of the public that flooding may occur in the low-lying areas.



Predicted storm surge during the passage of Typhoon Hagupit in 2008

In 2008, under the combined effects of the storm surge associated with Typhoon Hagupit and high tide, a maximum sea level of 3.53 metres was recorded at Quarry Bay, the highest since Typhoon Wanda in September 1962.

The Threat of Storm Surge

Historically, storm surge caused serious casualties and damages in Hong Kong by destroying embankment and flooding coastal villages, notably in 1906, 1937 and 1962.



Streets and houses in Sha Tin were flooded during the passage of Typhoon Wanda in 1962.

(Courtesy of HK Information Services Department)



The beach at Cheung Chau was eroded by the storm surge associated with Typhoon Hagupit in 2008.

The five highest sea levels due to storm surge at Victoria Harbour during 1947-2008:

Rank	Tropical Cyclone Name	Maximum Sea level	Maximum Storm Surge	Year	Month
1	Typhoon Wanda	3.96 m	1.77 m	1962	9
2	Typhoon Hagupit	3.53 m	1.43 m	2008	9
3	Typhoon Utor	3.38 m	1.12 m	2001	7
4	Typhoon Bess	3.32 m	1.23 m	1974	10
5	Typhoon Gordon	3.27 m	1.20 m	1989	7

What should I do in case of storm surge?

Obtain the latest information from the Observatory on storm surge flooding in the hourly Tropical Cyclone Warning Bulletin in the following ways:

- Dial-a-weather: 1878200
- HKO website: <http://www.weather.gov.hk>
<http://www.hko.gov.hk>
- Radio and TV broadcast
- Personal digital assistant: <http://pda.weather.gov.hk>
<http://pda.hko.gov.hk>

Precautions against storm surge.

- Stay away from the coast and reach for high ground during the approach of tropical cyclones.
- If you live or work in coastal areas, listen to radio or TV broadcast for warning of high sea levels. Contact your nearest police station in emergencies.

Cover Photograph

The railway between Sha Tin and Tai Po was damaged during a typhoon in 1937.
(Courtesy of HK Public Records Office)

知識產權公告

Intellectual Property Rights Notice

本刊物的所有內容，包括但不限於所有資料、地圖、文本、圖像、圖畫、圖片、照片、視像，以及數據或其他資料的匯編(下稱「資料」)，均受知識產權保護。資料的知識產權由香港特別行政區政府(下稱「政府」)擁有，或經資料的知識產權擁有人授予政府，為本刊物預期的所有目的而處理該等資料。任何人如欲使用資料作非商業用途，均須遵守《香港天文台刊物資料的使用條件(非商業用途)》的條款和條件(可於此網頁瀏覽：<https://www.hko.gov.hk/tc/publica/non-commercialuse.htm>)。此外，除非擬議用途符合《香港天文台刊物資料的使用條件(商業用途)》的條款和條件(可於此網頁瀏覽：<https://www.hko.gov.hk/tc/publica/commercialuse.htm>)，並事先取得香港天文台(下稱「天文台」)代表政府所給予的書面授權，否則資料一律嚴禁用作商業用途。如有任何查詢，請以電郵(電郵地址：mailbox@hko.gov.hk)、傳真(+852 2311 9448)或郵遞方式與天文台聯絡。

All contents contained in this publication, including but not limited to all data, maps, text, graphics, drawings, diagrams, photographs, videos and compilation of data or other materials (the “Materials”) are subject to the intellectual property rights which are either owned by the Government of the Hong Kong Special Administrative Region (the “Government”) or have been licensed to the Government by the intellectual property rights’ owner(s) of the Materials to deal with such Materials for all the purposes contemplated in this publication. The use of the Materials for non-commercial purposes shall comply with all terms and conditions provided in the “Conditions of the Use of Materials available in the Hong Kong Observatory Publications for Non-commercial Purposes” (which can be found at: <https://www.hko.gov.hk/en/publica/non-commercialuse.htm>). Besides, the use of the Materials for commercial purposes is strictly prohibited unless all terms and conditions provided in the “Conditions of the Use of Materials available in the Hong Kong Observatory Publications for Commercial Purposes” (which can be found at <https://www.hko.gov.hk/en/publica/commercialuse.htm>) are complied with and prior written authorisation is obtained from the Hong Kong Observatory (the “Observatory”) for and on behalf of the Government. For enquiries, please contact the Observatory by email (mailbox@hko.gov.hk) or by facsimile (+852 2311 9448) or by post.

免責聲明

Disclaimer

本刊物載列的資料由政府轄下的天文台編製，只供一般參考。政府雖已盡力確保該等資料準確，但政府(包括其僱員及代理人)對於本網站所載資料的準確性、可用性、完整性、是否侵權、可靠性、安全性、適時性、適用性或效用，概不作出明確或暗示的保證、聲明或陳述；在中華人民共和國香港特別行政區法律許可的範圍內，對於任何因使用或不當使用或依據這些資料或不能使用這些資料所產生或與之相關的任何損失、毀壞、損害、傷害或死亡(除因政府或其僱員在受僱工作期間疏忽所引至的傷害或死亡外)，政府亦概不承擔任何法律責任(包括但不限於疏忽責任)、義務或責任。

政府保留權利，按其絕對酌情權隨時略去、刪除或編輯由其編製並載列於本刊物的一切資料，而無須給予任何理由或事先通知。使用者有責任自行評估本刊物所載的各項資料，並在根據該等資料行事之前，加以核實(例如參照原本發布的版本)和徵詢獨立意見。

The information contained in this publication is compiled by the Observatory of the Government for general information only. Whilst the Government endeavours to ensure the accuracy of this general information, the Government (including its servants and agents) makes no warranty, statement or representation, express or implied, with respect to the accuracy, availability, completeness, non-infringement, reliability, security, timeliness, appropriateness or usefulness of the information, contained herein, and in so far as permitted by the laws of the Hong Kong Special Administrative Region of the People’s Republic of China, shall not have any legal liability (including but not limited to liability for negligence), obligation or responsibility for any loss, destruction, damages, injury or death (save and to the extent any such injury or death is caused by the negligence of the Government or any of its employees in the course of employment) howsoever arising out of or in connection with any use or misuse of or reliance on the information or inability to use such information.

The Government reserves the right to omit, delete or edit, all information compiled by the Government in this publication at any time in its absolute discretion without giving any reason or prior notice. Users are responsible for making their own assessment of all information contained in this publication and are advised to verify such information by making reference, for example, to original publications and obtaining independent advice before acting upon it.